

# Detailed Area Plan R-Code Variations

## 1 SCHEME AND RESIDENTIAL DESIGN CODE VARIATIONS

- 1.1 Town Planning Scheme No.2 and the Residential Design Codes are varied as described in these notations.
- 1.2 The requirements of Town Planning Scheme No.2 and the Residential Design Codes shall be satisfied in all other matters.
- 1.3 Planning approval is not required, but a Building Permit is required, for the construction of a dwelling on any lot within the area covered by the Detailed Area Plan (including lots with a land area less than 260m<sup>2</sup>) except where variations to the provisions of the Detailed Area Plan are sought.

## 2 R-CODING

Lots Applicable	R-Code Density
Lots 1986-1989, 1996-1998, 2001, 2016-2019, 2033, 2040, 2052-2053, 2096 & 2098-2099	R20
Lots 1990-1995 & 2034-2039	R40

## 3 STREETScape REQUIREMENTS

Setbacks	Lots Applicable	Minimum	Maximum	Averaging
Primary Street	Portion of Dwelling	2.5m	3.5m	• Averaging is not required.
	Dwelling	All remaining lots	3.0m	• Averaging is not permitted to minimum.
	Garage	All lots	4.5m	• Averaging is not permitted to minimum.
Secondary Street	Dwelling	All lots (including side boundary to laneway for Lots 2001, 2019, 2033, 2040, 2052 & 2099)	1.0m	• Averaging is not permitted to minimum.
Laneway (and laneway truncation where applicable)	Garage or Carport	All laneway lots	0.5m	• Averaging is not permitted to minimum.
	Rear of Dwelling	All laneway lots	1.5m	• Averaging is not permitted to minimum.
	Studio/Balcony	All laneway lots (where located above garage)	0m	• Averaging is not required.

3.1 Dwellings are required to suitably address all adjacent street frontages as indicated to maximise visual surveillance. All visible house elevations (from building line to erected fence) from the secondary street shall feature a suitable level of detail in a manner consistent with the primary street elevation.

3.2 For all lots, no adjoining consultation is required where garages are built to one side boundary.

## 4 BOUNDARY SETBACK REQUIREMENTS

Setbacks	Lots Applicable	Requirements
Buildings on boundary (other than Street boundaries)	Lots 1986-1998, 2001, 2016-2018, 2034-2039, 2096 & 2098-2099	<ul style="list-style-type: none"> <li>• Buildings built up to one side boundary are permitted for a total maximum 2/3 length of boundary.</li> <li>• Buildings built up to second side boundary are permitted for purposes of garage/store only – 9.0m maximum length.</li> </ul>







## 5 OPEN SPACE REQUIREMENTS

Open Space Provision	Lots Applicable	Minimum	Requirements
	Lots 1990-1995 & 2034-2039	35%	• Outdoor Living Area (OLA) shall be located to maximise northern or eastern solar access.
	Lots 1986-1989, 1996-1998, 2001, 2016-2019, 2033, 2040, 2052-2053, 2096 & 2098-2099	40%	

## 6 INCIDENTAL DEVELOPMENT REQUIREMENTS

6.1 For Lots 1986-1998, 2001, 2016-2018, 2034-2039, 2096 & 2098-2099, a storeroom of minimum 4m<sup>2</sup> floor area shall be integrated into the dwelling and/or garage (i.e. under the same roof) and constructed of the same materials. No additional sheds or outbuildings are permitted.

## Legend

-  Extent of Detailed Area Plan
-  R20 Subject Lots
-  R40 Subject Lots
-  Retaining Walls (by developer)
-  No Vehicle Access Permitted
-  Primary Frontage



# DETAILED AREA PLAN - ICARIA STAGES 1 & 2 (PART 2)

The Glades, Byford  
An LWP Byford Syndicate Pty Ltd Project



ENDORSEMENT TABLE	
Detailed Area Plan approved pursuant to Cl 5.18.5.1 (c) of Town Planning Scheme No. 2	
Authorised Officer	<i>Kauro Hughes</i>
Date	20/06/2014

SCALE	
1:1500 @ A3	0m 10 20m
date: 06/04/1448	designed: JC
project: 09/06/2014	checked: MB
projection: PCG-94	drawn: NM

**Taylor Burrell Barnett** Town Planning and Design  
187 Roberts Road Subiaco Western Australia 6008  
p: (08) 9382 2911 f: (08) 9382 4586  
e: admin@tbbplanning.com.au

© Copyright Taylor Burrell Barnett. All rights reserved. No part of this document may be reproduced in any form or by any other means, electronic, mechanical, photocopying, microcopying or recording without permission in writing from Taylor Burrell Barnett. All areas and dimensions displayed are subject to aerial survey.