

Detailed Area Plan R-Code Variations

1 SCHEME AND RESIDENTIAL DESIGN CODE VARIATIONS

- 1.1 Town Planning Scheme No.2 and the Residential Design Codes are varied as described in these notations.
- 1.2 The requirements of Town Planning Scheme No.2 and the Residential Design Codes shall be satisfied in all other matters.
- 1.3 Planning approval is not required, but a Building Permit is required, for the construction of a dwelling on any lot within the area covered by the Detailed Area Plan (including lots with a land area less than 260m<sup>2</sup>) except where variations to the provisions of the Detailed Area Plan are sought.

2 R- CODING

Lots Applicable	R-Code Density
Lots 1740-1751, 1758-1762, 1768-1772, 1773-1794 & 1800-1805	R20
Lots 1674-1679, 1713-1734, 1739, 1752-1757, 1763-1767 & 1795-1799	R30

3 STREETScape REQUIREMENTS

Setbacks	Lots Applicable	Minimum	Maximum	Averaging	
Primary Street	Portion of Dwelling	Lots 1713-1718 & 1727-1734	2.5m	3.5m	• Averaging is not required.
		Lots 1719-1726	3m	3.5m	• Averaging is not required.
	Dwelling	All remaining lots	3.0m	N/A	• Averaging is not permitted to minimum.
	Garage	All lots	4.5m	N/A	• Averaging is not permitted to minimum.
Secondary Street	Dwelling	All lots (including side boundary to laneway for Lots 1676-1677, 1719 & 1734)	1.0m	N/A	• Averaging is not permitted to minimum.
Laneway (and laneway truncation where applicable)	Garage or Carport	All laneway lots	0.5m	N/A	• Averaging is not permitted to minimum.
	Rear of Dwelling	All laneway lots	1.5m	N/A	• Averaging is not permitted to minimum.
	Studio/Balcony	All laneway lots (where located above garage)	0m	N/A	• Averaging is not required.

- 3.1 Dwellings are required to suitably address all adjacent street frontages as indicated to maximise visual surveillance. All visible house elevations (from building line to erected fence) from the secondary street shall feature a suitable level of detail in a manner consistent with the primary street elevation.
- 3.2 For all lots, no adjoining consultation is required where garages are built to one side boundary.

4 BOUNDARY SETBACK REQUIREMENTS

Setbacks	Lots Applicable	Requirements
Buildings on boundary (other than Street boundaries)	Lots 1713-1734	<ul style="list-style-type: none"> <li>Buildings built up to one side boundary are permitted for a total maximum 2/3 length of boundary.</li> <li>Buildings built up to second side boundary are permitted for purposes of garage/store only – 9.0m maximum length.</li> </ul>
	Lots 1795-1799	<ul style="list-style-type: none"> <li>Buildings built up to one side boundary are permitted for a maximum total length determined by the front and rear setbacks.</li> </ul>

5 OPEN SPACE REQUIREMENTS

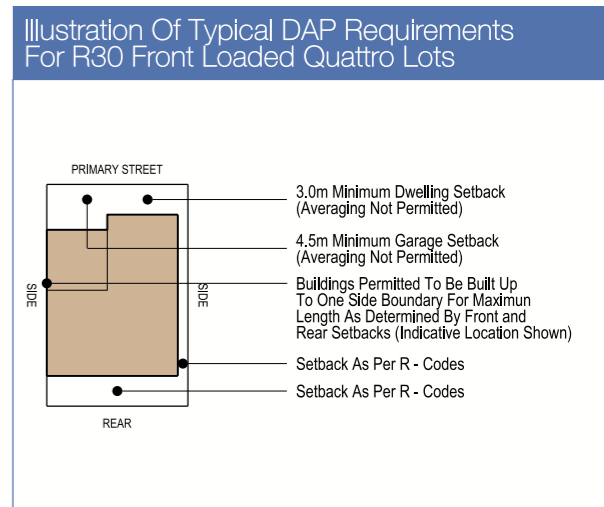
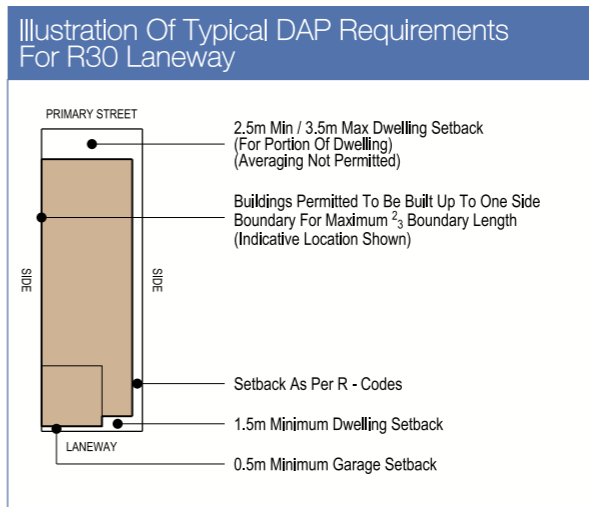
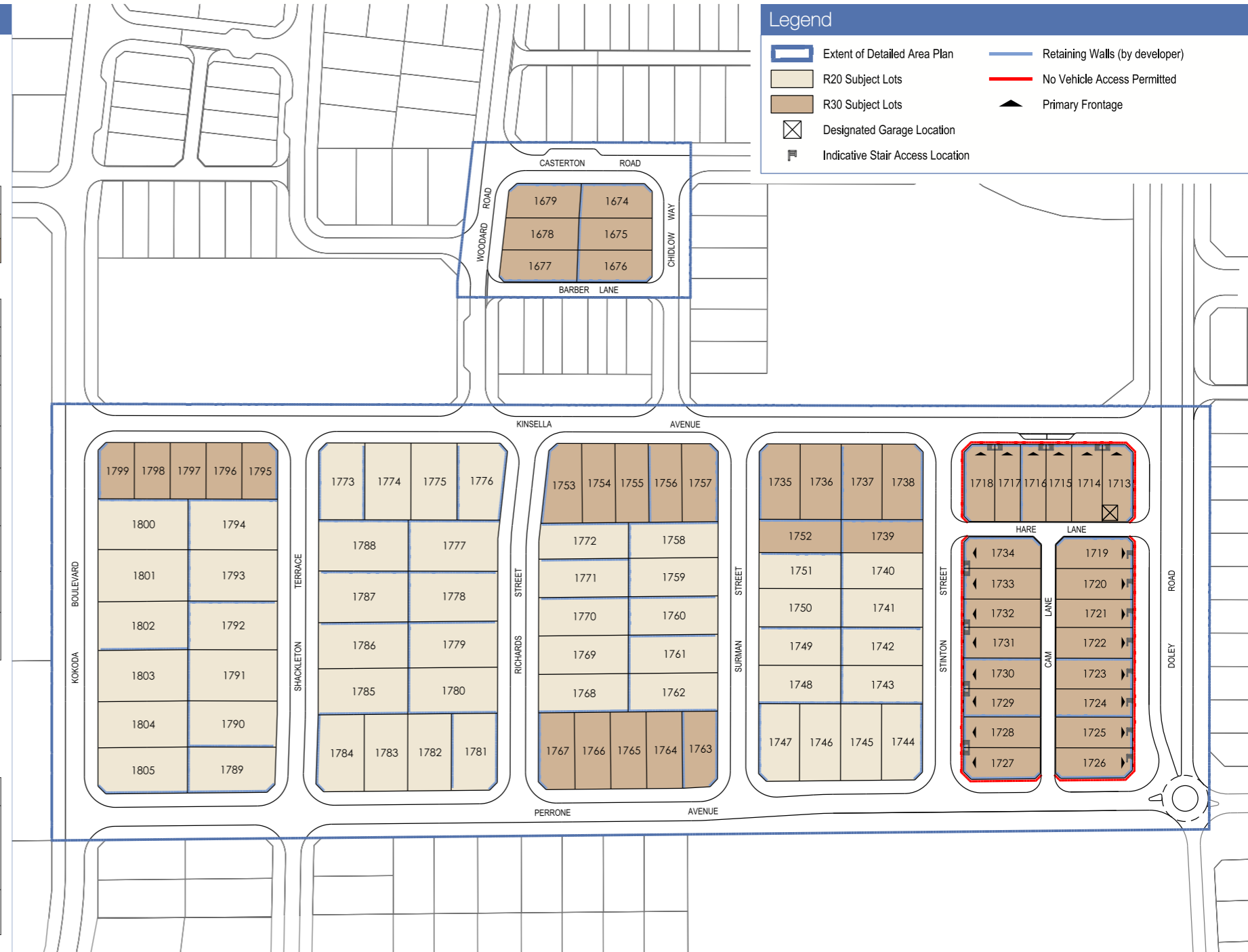
Open Space Provision	Lots Applicable	Minimum	Requirements
	R30 Lots	35%	• Outdoor Living Area (OLA) shall be located to maximise northern or eastern solar access.
	R20 Lots	40%	

6 INCIDENTAL DEVELOPMENT REQUIREMENTS

- 6.1 For Lots 1713-1734, a storeroom of minimum 4m<sup>2</sup> floor area shall be integrated into the dwelling and / or garage (i.e. under the same roof) and constructed of the same materials. No additional sheds or outbuildings are permitted.

**Legend**

- Extent of Detailed Area Plan
- R20 Subject Lots
- R30 Subject Lots
- Designated Garage Location
- Indicative Stair Access Location
- Retaining Walls (by developer)
- No Vehicle Access Permitted
- Primary Frontage



**DETAILED AREA PLAN - WOODLAND GROVE STAGE 3-5**  
 Glades, Byford  
 An LWP Byford Syndicate Pty Ltd Project



**ENDORSEMENT TABLE**  
 Detailed Area Plan approved pursuant to Cl 5.18.5.1 (c) of Town Planning Scheme No. 2

Authorised Officer: *Kauro Rupene*  
 Date: 03/10/2013

Scale: 1:2000 @ A3  
 Date: 06/04/113D  
 Date: 17/09/2013  
 Projection: PCG-94

0m 10 20m

Taylor Burrell Barnett Town Planning and Design  
 187 Roberts Road Subiaco Western Australia 6008  
 p: (08) 9382 2911 f: (08) 9382 4586  
 e: admin@tbbplanning.com.au

© Copyright Taylor Burrell Barnett. All rights reserved. No part of this document may be reproduced in any form or by any other means, electronic, mechanical, photocopying or recording without permission in writing from Taylor Burrell Barnett. All areas and dimensions displayed are subject to aerial survey.